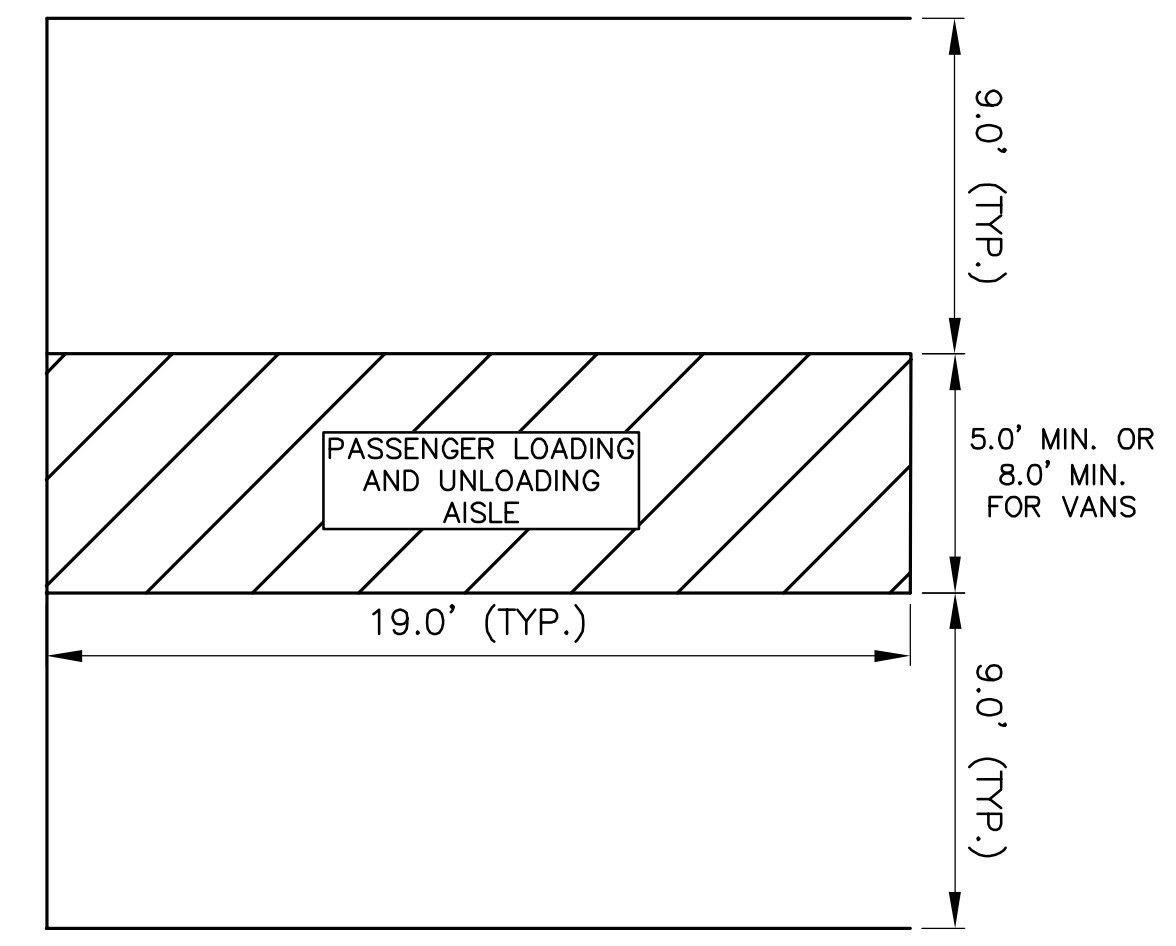
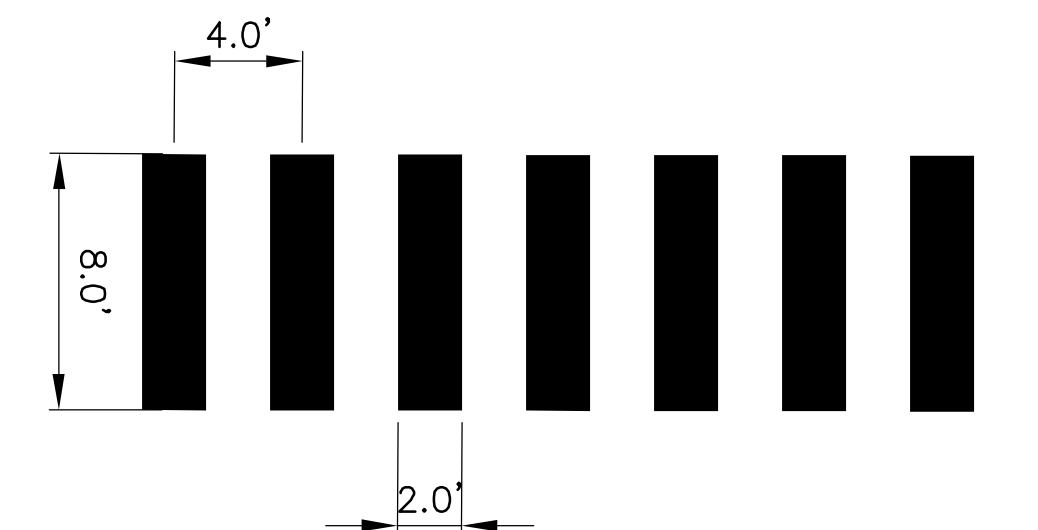


- NOTES:**
- HANDICAP SYMBOLS SHALL BE WHITE EPOXY WITH A BLUE EPOXY BACKGROUND AS NOTED IN THE 2009 MUTCD.
 - HANDICAP SYMBOLS SHALL BE INSTALLED, ORIENTATED AS SHOWN IN EACH LOCATION AND CENTERED IN THE PARKING STALL.

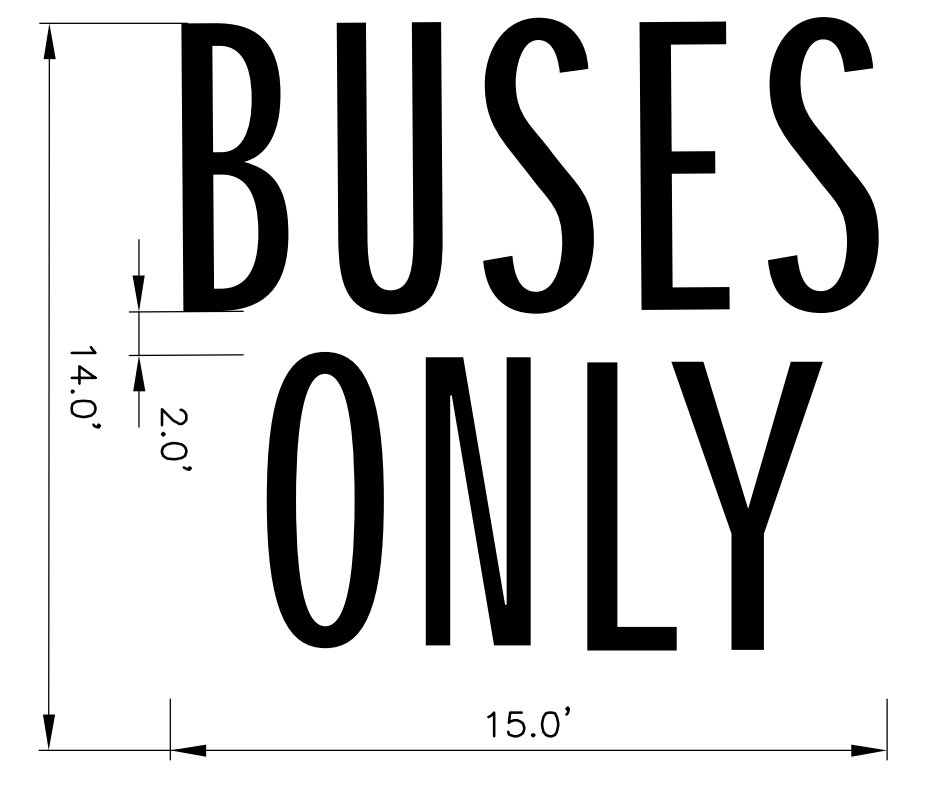
**DETAIL FOR HANDICAP SYMBOL
PAVEMENT MARKING**
NOT TO SCALE



TYPICAL HANDICAPPED PARKING SPACE
NOT TO SCALE



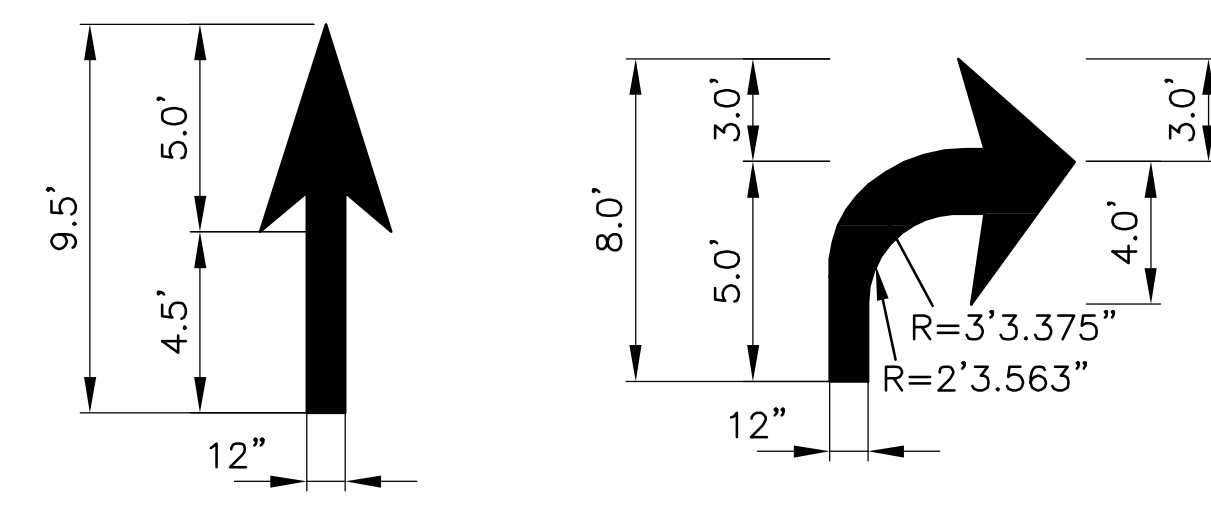
CROSSWALK DETAIL
NOT TO SCALE



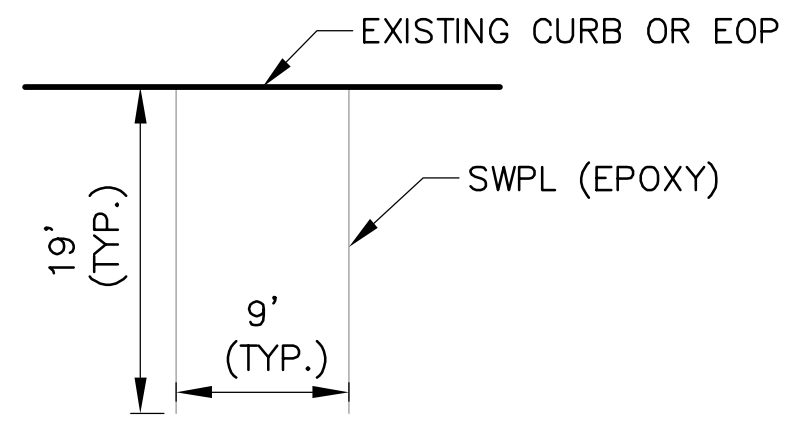
BUSES ONLY DETAIL
NOT TO SCALE

- NOTES:**
- REMOVE AND STACK ALL EXISTING SIGNAGE AND PAVEMENT MARKINGS UNLESS OTHERWISE NOTED.
 - ALL PROPOSED PAVEMENT MARKINGS SHALL BE 4" EPOXY, UNLESS OTHERWISE NOTED.
 - ALL PROPOSED PAVEMENT MARKING ARROWS AND LETTERING SHALL BE CONSTRUCTED IN ACCORDANCE WITH THE 2004 FHWA STANDARD HIGHWAY SIGNS MANUAL AND CORRESPONDING 2012 SUPPLEMENT.

- LEGEND:**
- CW - CROSSWALK (SEE DETAIL)
 - DWGL - DOTTED WHITE GUIDE LINE - 6" WIDE (2' LINE, 6' SKIP)
 - SL - STOP LINE - 12" WIDE
 - SWPL - SINGLE WHITE PARKING LINE - 4" WIDE
 - WCR - WHEELCHAIR RAMP



LEFT AND RIGHT ARROW DETAILS
FROM THE 2004 FHWA STANDARD HIGHWAY SIGNS MANUAL
NOT TO SCALE



PARKING SPACE MARKINGS
NOT TO SCALE

C:\4600s\4695 - Lexington - Clark Middle School\Drawing Files\Concept - Alternative\4695_DRAFT_PM & SIGNAGE_CONCEPT.dwg

NUMBER	DATE	MADE BY	CHECKED BY	DESCRIPTION
REVISIONS				

DRAWN BY:	TAD
DESIGNED BY:	JCC
CHECKED BY:	KYH

DRAFT

BETA Group, Inc.
Engineers • Planners • Landscape Architects • Scientists
6 Blackstone Valley Place
Lincoln, RI 02865
401.333.2382
email: BETA@BETA-inc.com

SCALE:
20 0 20 40
SCALE IN FEET: 1"=20'
UNLESS OTHERWISE NOTED OR CHANGED BY REPRODUCTION

JONAS CLARKE MIDDLE SCHOOL
SHORT TERM PAVEMENT MARKING AND SIGNAGE PLAN
MAIN SCHOOL PARKING LOT
LEXINGTON, MA

JOB	4695
PLOT DATE:	Apr. 03, 2014 2:07pm
ISSUE DATE:	March 2014
SHEET	1 of 3

C:\4600s\4695 - Lexington - Clark Middle School\Drawing Files\Concept- Alternative\4695_DRAFT_PM & SIGNAGE_CONCEPT.dwg

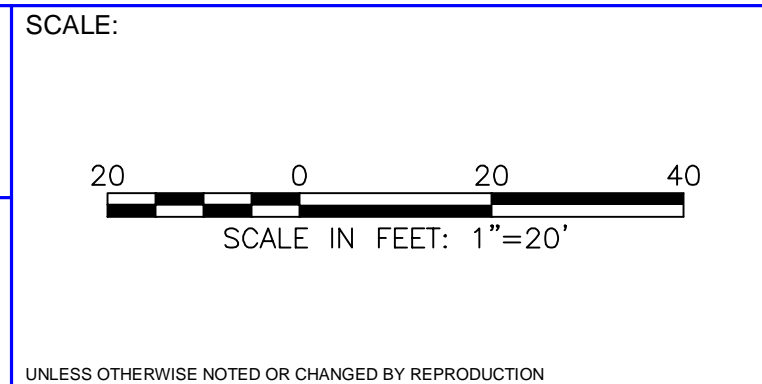


NUMBER	DATE	MADE BY	CHECKED BY	DESCRIPTION
REVISIONS				

DRAWN BY: TAD
 DESIGNED BY: JCC
 CHECKED BY: KYH

DRAFT









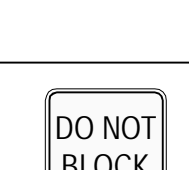



BETA Group, Inc.
 6 Blackstone Valley Place
 Lincoln, RI 02865
 401.333.2382
 email: BETA@BETA-inc.com









JONAS CLARKE MIDDLE SCHOOL
SHORT TERM PAVEMENT MARKING AND SIGNAGE PLAN
ALTERNATE SCHOOL PARKING LOTS
 LEXINGTON, MA

JOB _____ 4695
 PLOT DATE: Apr. 03, 2014 2:08pm
 ISSUE DATE: March 2014
 SHEET **2 of 3**

TRAFFIC SIGN SUMMARY

IDENTIFICATION NUMBER	SIZE OF SIGN		TEXT	DIMENSIONS (in)			NUMBER OF SIGNS REQUIRED	COLOR			POST SIZE AND NUMBER REQUIRED	UNIT AREA IN SQUARE FEET	AREA IN SQUARE FEET	
	WIDTH	HEIGHT		LETTER HEIGHT	VERTICAL SPACING	ARROW		BACK-GROUND	LEGEND	BORDER				
R1-1	30 in	30 in		SEE 2009 MUTCD STANDARDS	SEE 2009 MUTCD STANDARDS	SEE 2009 MUTCD STANDARDS	2	SEE 2009 MUTCD STANDARDS	SEE 2009 MUTCD STANDARDS	SEE 2009 MUTCD STANDARDS	P-5 2	6.25	12.5	
R5-1	30 in	30 in					5				P-5 5	6.25	31.25	
R5-11	30 in	24 in					1				MOUNT WITH R5-1	5.0	5.0	
R6-1L	36 in	12 in					3				P-5 2 MOUNT 1 WITH R5-1	3.0	9.0	
R6-1R	36 in	12 in					1				MOUNT WITH R1-1	3.0	3.0	
R7-1	12 in	18 in					4				P-5 4	1.5	6.0	
R7-8	12 in	18 in					7				P-5 7	1.5	10.5	
R7-8P	18 in	9 in					4				MOUNT WITH R7-8	1.125	4.5	
R10-7	24 in	30 in					1				P-5 1	5.0	5.0	
S1-1	30 in	30 in					7				YELLOW-GREEN BLACK BLACK	P-5 7	6.25	43.75
W16-7PL	24 in	12 in					4				YELLOW-GREEN BLACK BLACK	MOUNT WITH S1-1	2.0	8.0
W16-7PR	24 in	12 in					3				YELLOW-GREEN BLACK BLACK	MOUNT WITH S1-1	2.0	6.0

ALL SIGNS TO BE MOUNTED USING U-CHANNEL TYPE P-5 POSTS.

IDENTIFICATION NUMBER	SIZE OF SIGN		TEXT	DIMENSIONS (in)			NUMBER OF SIGNS REQUIRED	COLOR			POST SIZE AND NUMBER REQUIRED	UNIT AREA IN SQUARE FEET	AREA IN SQUARE FEET
	WIDTH	HEIGHT		LETTER HEIGHT	VERTICAL SPACING	ARROW		BACK-GROUND	LEGEND	BORDER			
SP-1	30 in	12 in		4C, 4B, 4C	2 2	--	1	WHITE	BLACK	BLACK	MOUNT WITH R5-1	2.5	2.5
SP-2	30 in	12 in		4C, 4B, 4C	2 2	--	2	WHITE	BLACK	BLACK	MOUNT WITH R5-1	2.5	5.0
SP-3	30 in	30 in		5B 5B 5B 4B	3.5 1 1 2 3.5	--	1	WHITE	BLUE	BLUE	P-5 1	6.25	6.25
SP-4	30 in	30 in		5B 5B 5B	3.4 1 1 1 3.4	9.4" x 5.4" @ 200°	1	WHITE	BLUE	BLUE	P-5 1	6.25	6.25
SP-5	30 in	30 in		5B 5B 5B	2.5 2 2 2 2.5	DOUBLE HEAD 24" @ 0°	2	WHITE	BLUE	BLUE	P-5 2	6.25	12.5
SP-6	11 in	17 in		--	--	--	2	--	--	--	P-5 2	1.3	2.6


C:\4600s\4695 - Lexington - Clark Middle School\Drawing Files\Concept - Alternative\4695_DRAFT_PM & SIGNAGE_CONCEPT.dwg

NUMBER	DATE	MADE BY	CHECKED BY	DESCRIPTION
REVISIONS				

DRAWN BY: TAD
DESIGNED BY: JCC
CHECKED BY: KYH

DRAFT

BETA Group, Inc.
Engineers • Planners • Landscape Architects • Scientists
 6 Blackstone Valley Place
 Lincoln, RI 02865
 401.333.2382
 email: BETA@BETA-inc.com

SCALE:

 SCALE IN FEET: 1"=20'
UNLESS OTHERWISE NOTED OR CHANGED BY REPRODUCTION

JONAS CLARKE MIDDLE SCHOOL
TRAFFIC SIGN SUMMARY SHEET
LEXINGTON, MA

JOB: 4695
 PLOT DATE: Apr. 03, 2014 2:08pm
 ISSUE DATE: March 2014
 SHEET: **3 of 3**